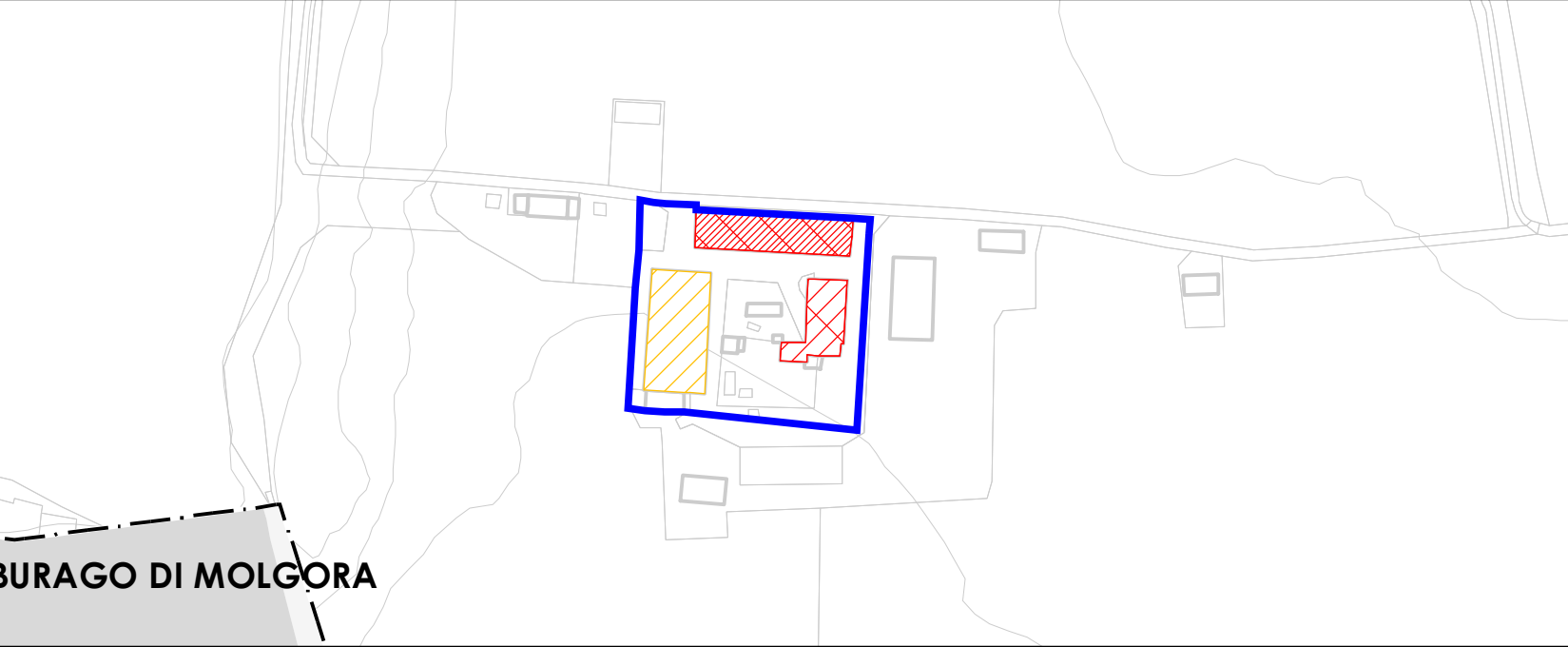


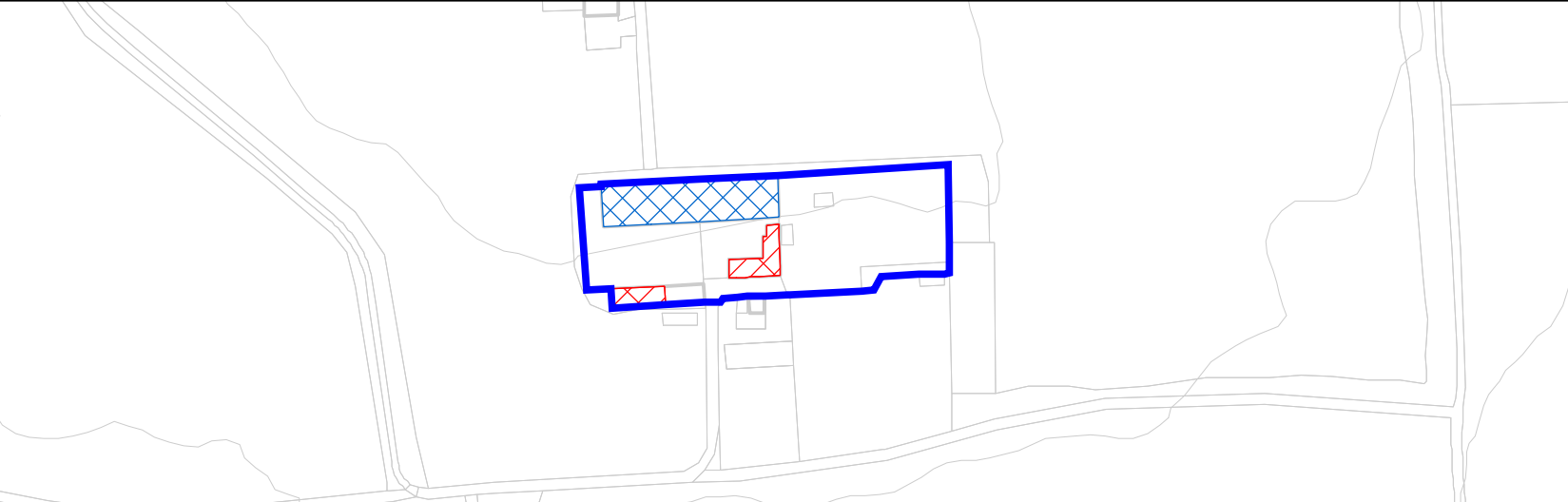
1/2 - CASCINA GARIOLA E CHIESA



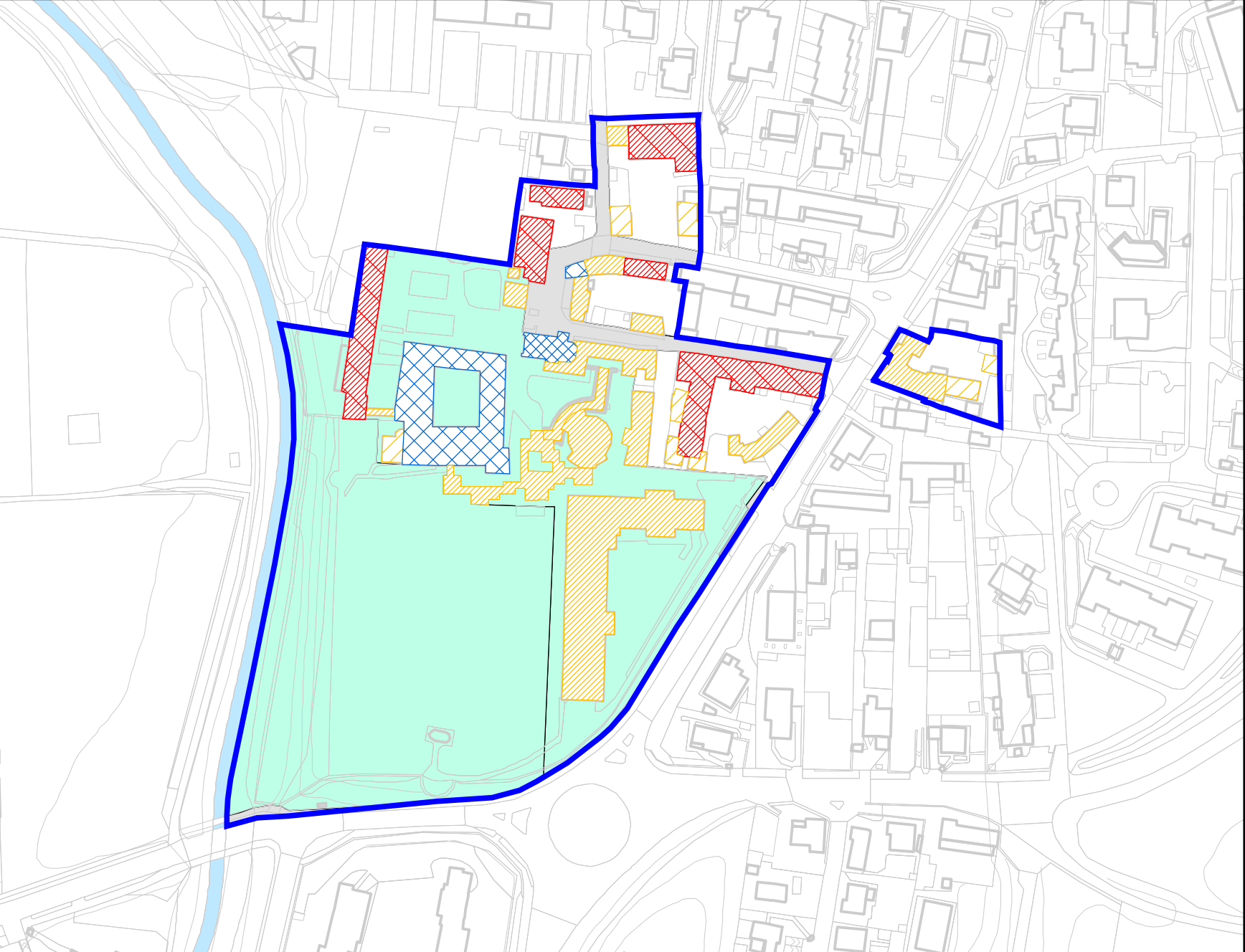
8 - CASCINA SECCA



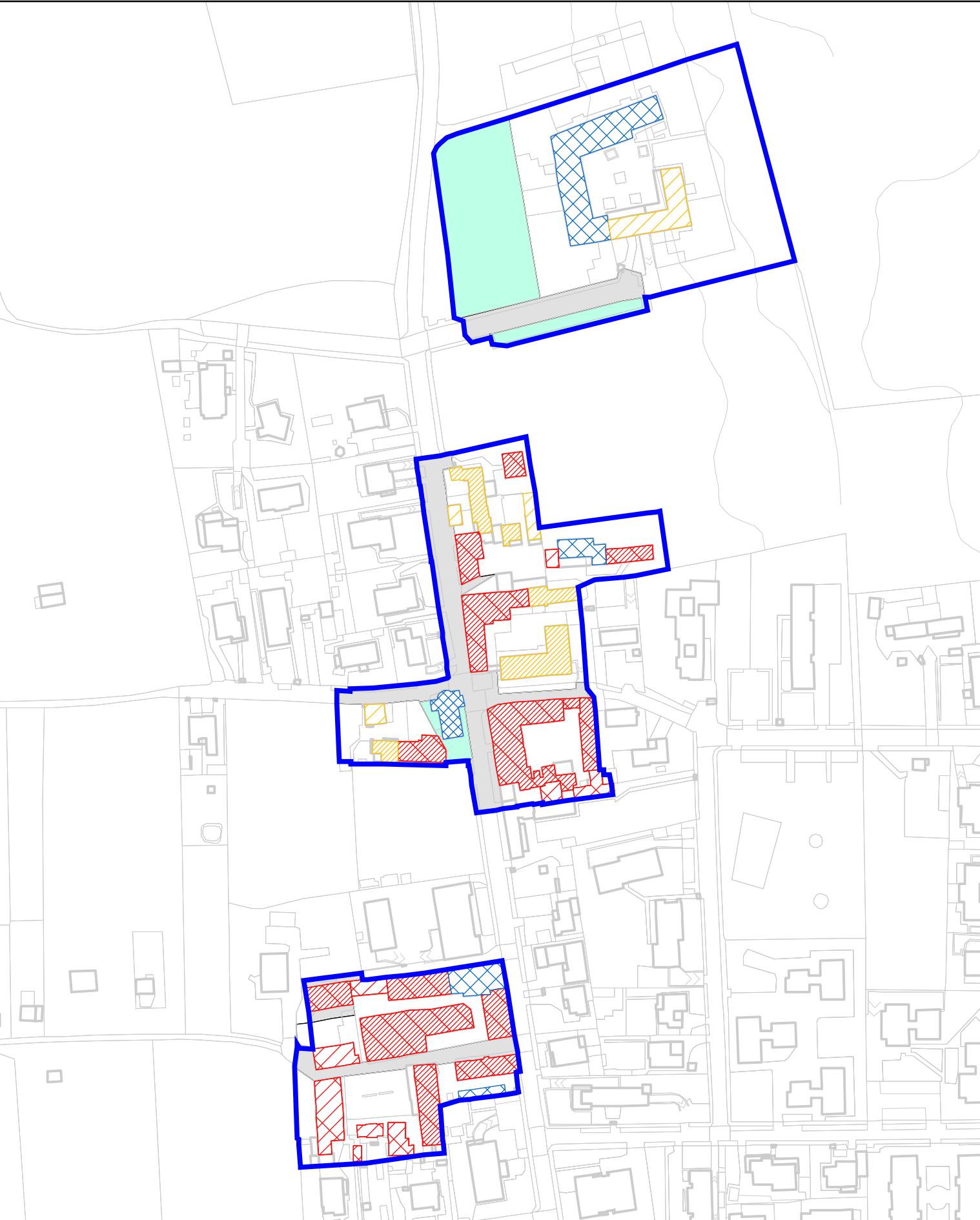
9 - CASCINA BARAGGIOLA



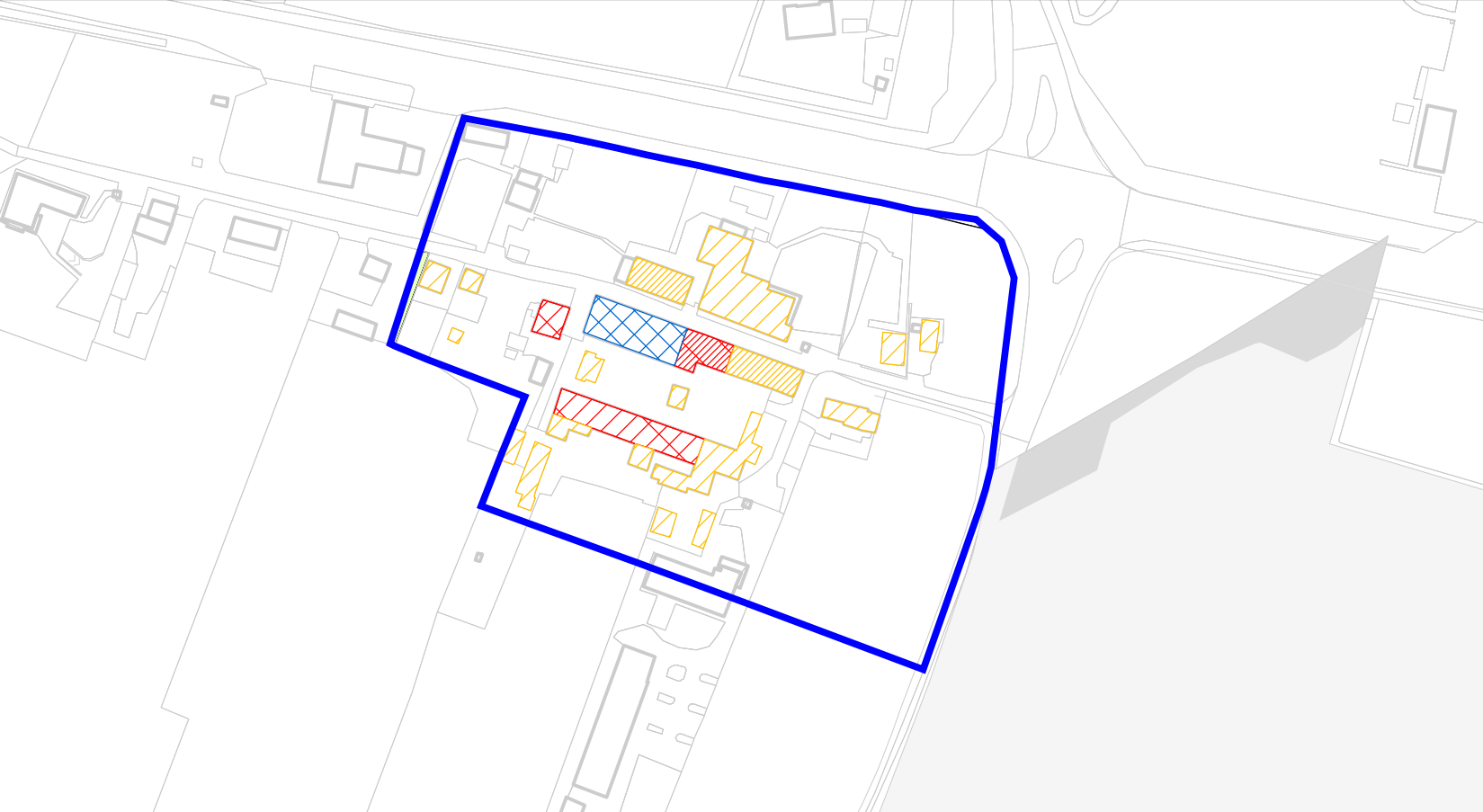
14 - VIA DIAZ, CANTORE E RUGINELLO



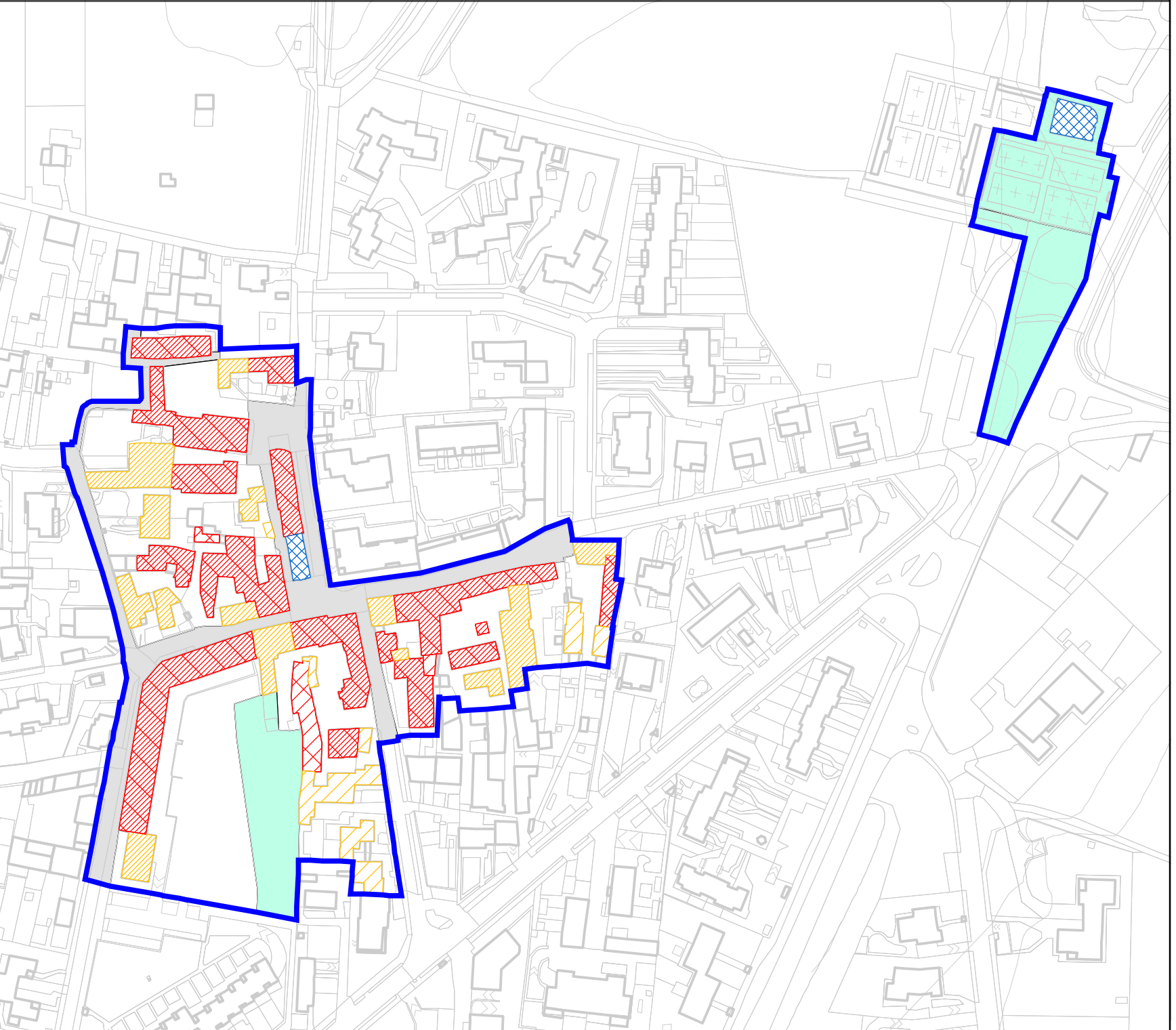
3 - CASCINA CASTELLAZZO E SAN MAURIZIO



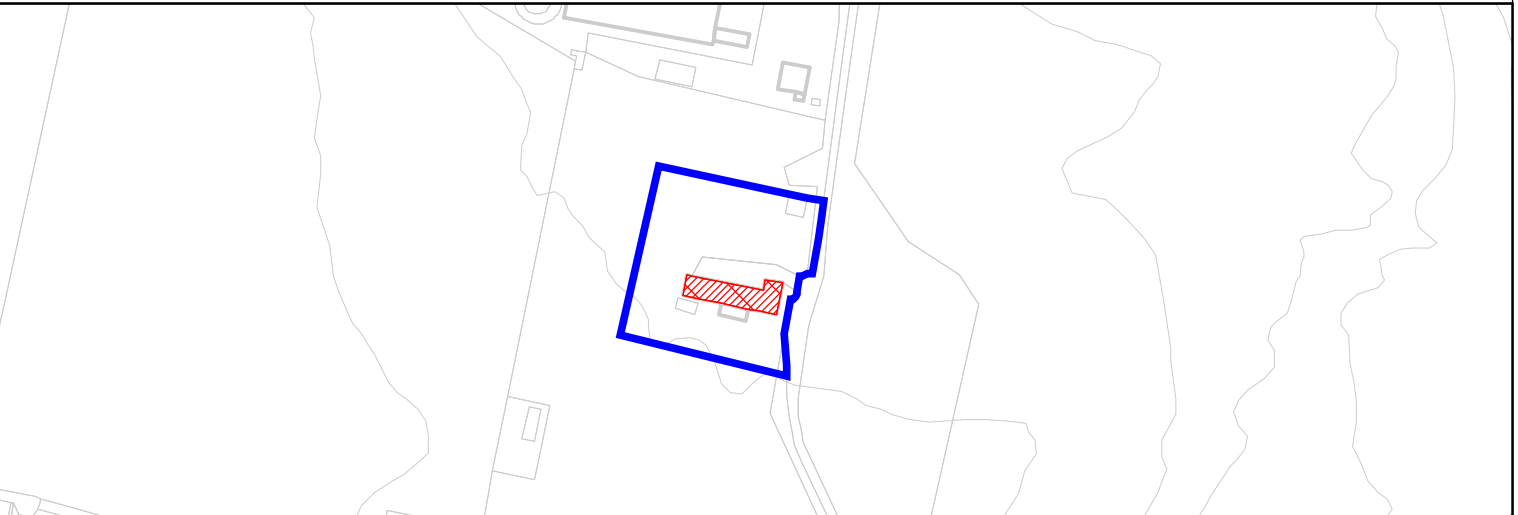
10 - CASCINA FOPPA



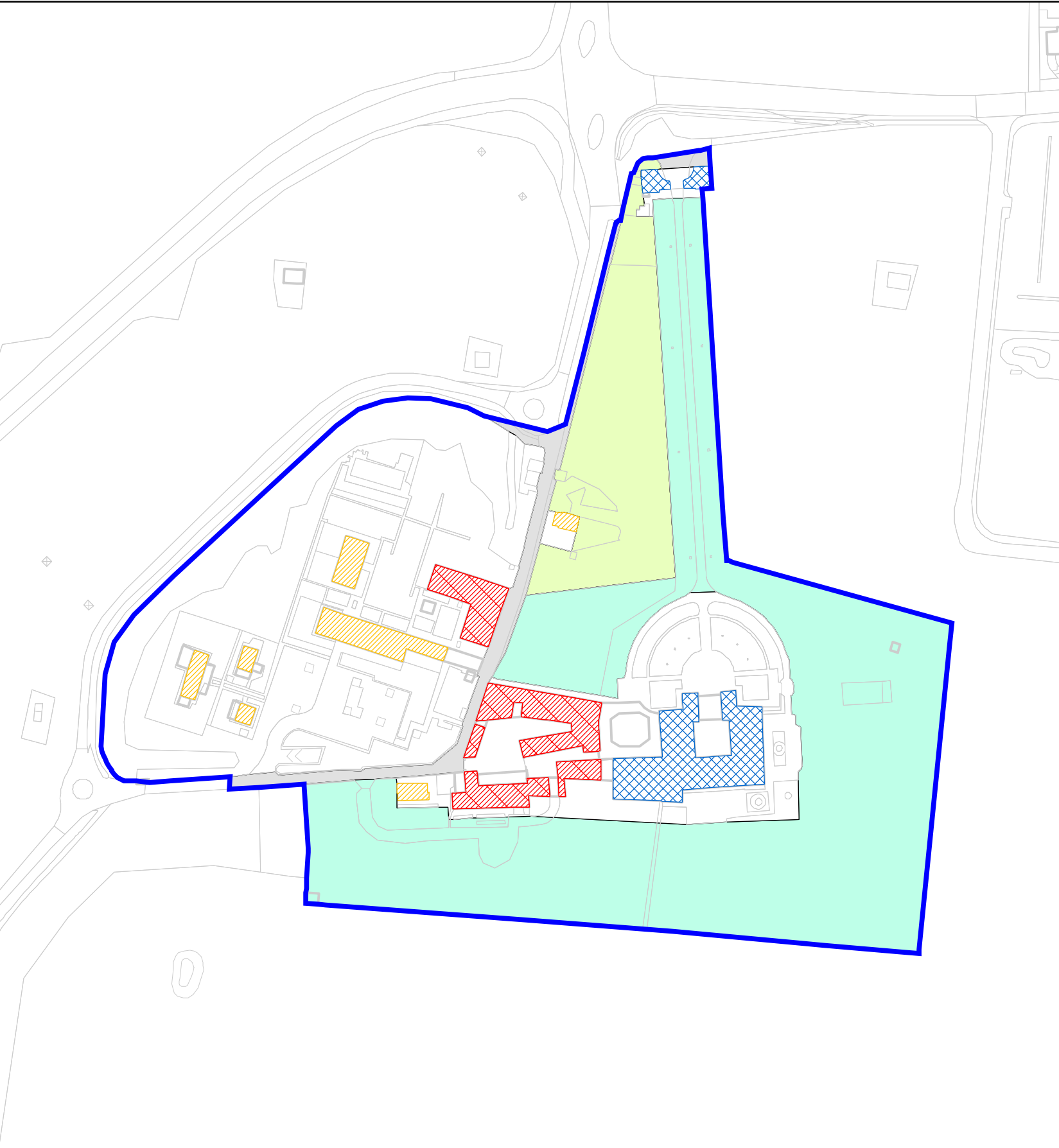
15 - RUGINELLO



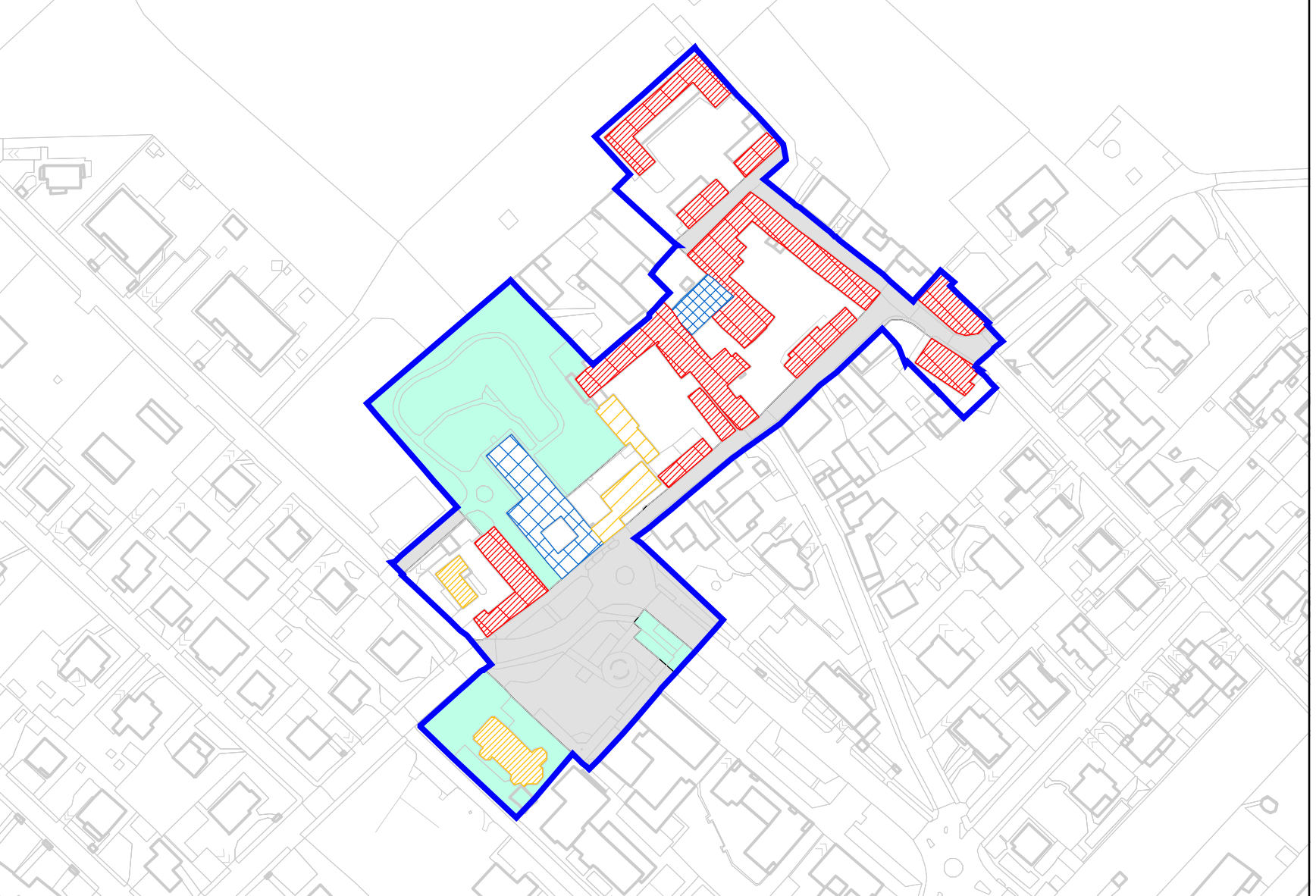
4 - CASCINA SAN FILIPPO



11 - CASCINA SANTA MARIA MOLGORA



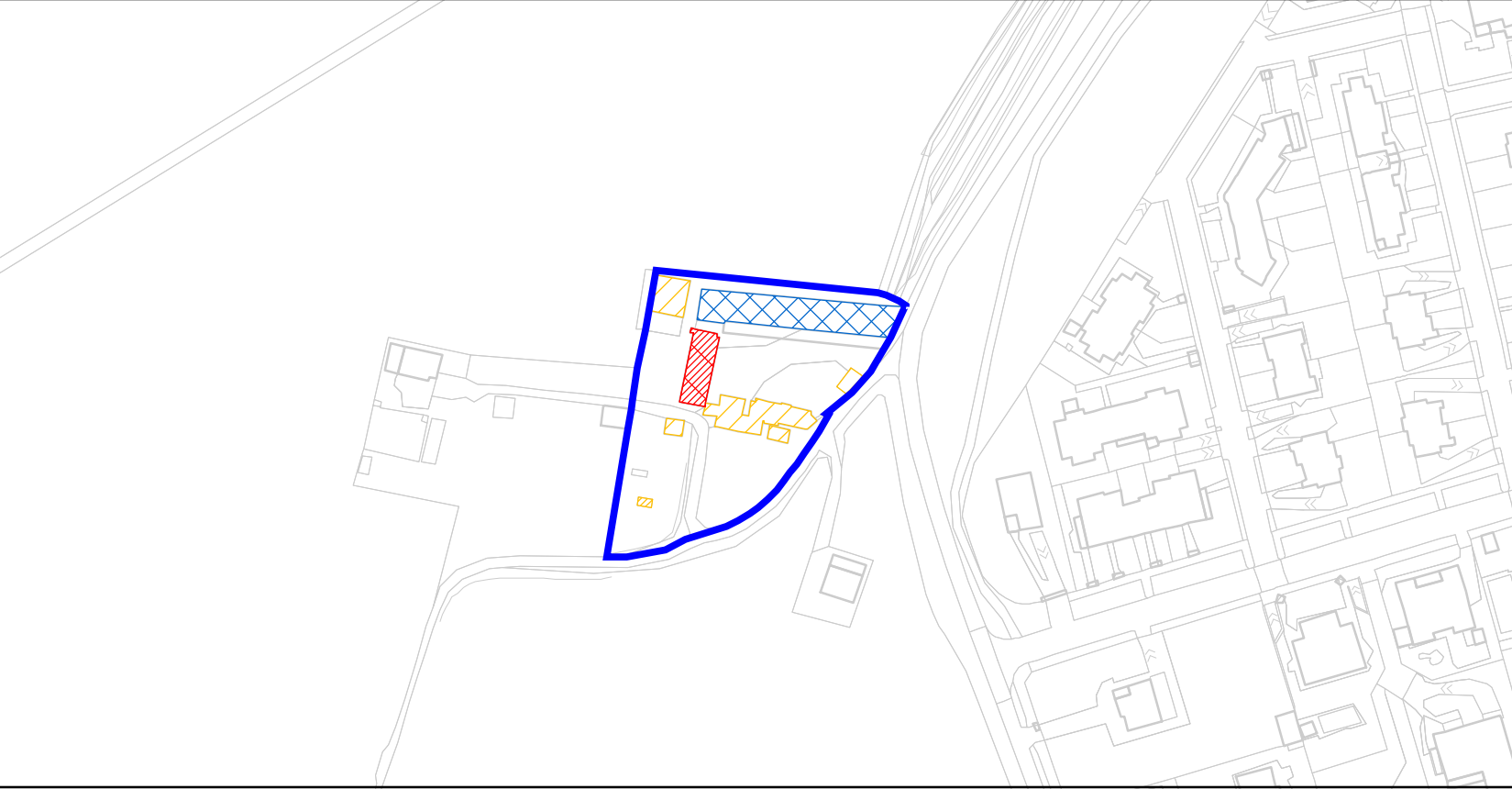
16 - VELASCA



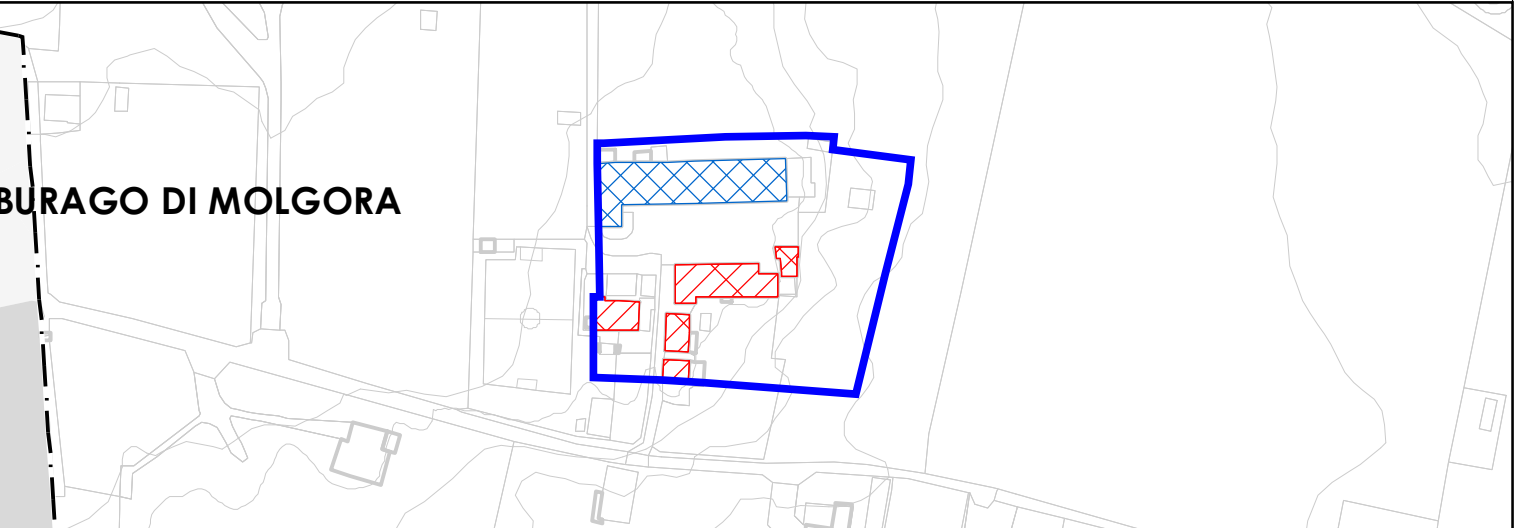
5 - MORIANO



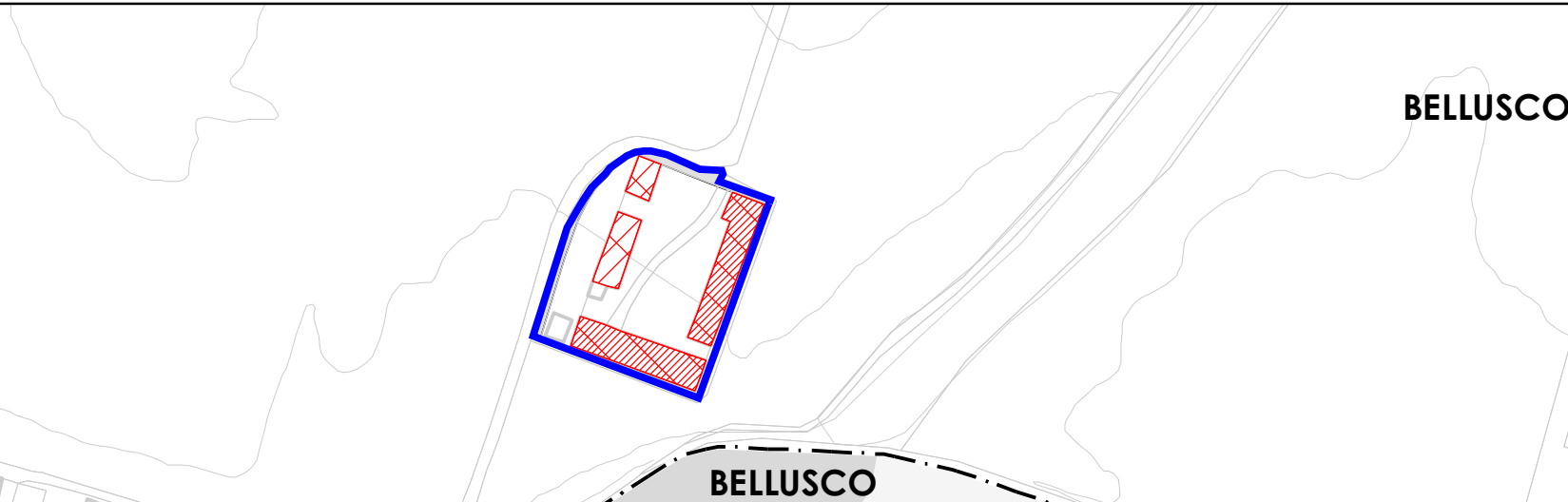
12 - CASCINA VARISCO



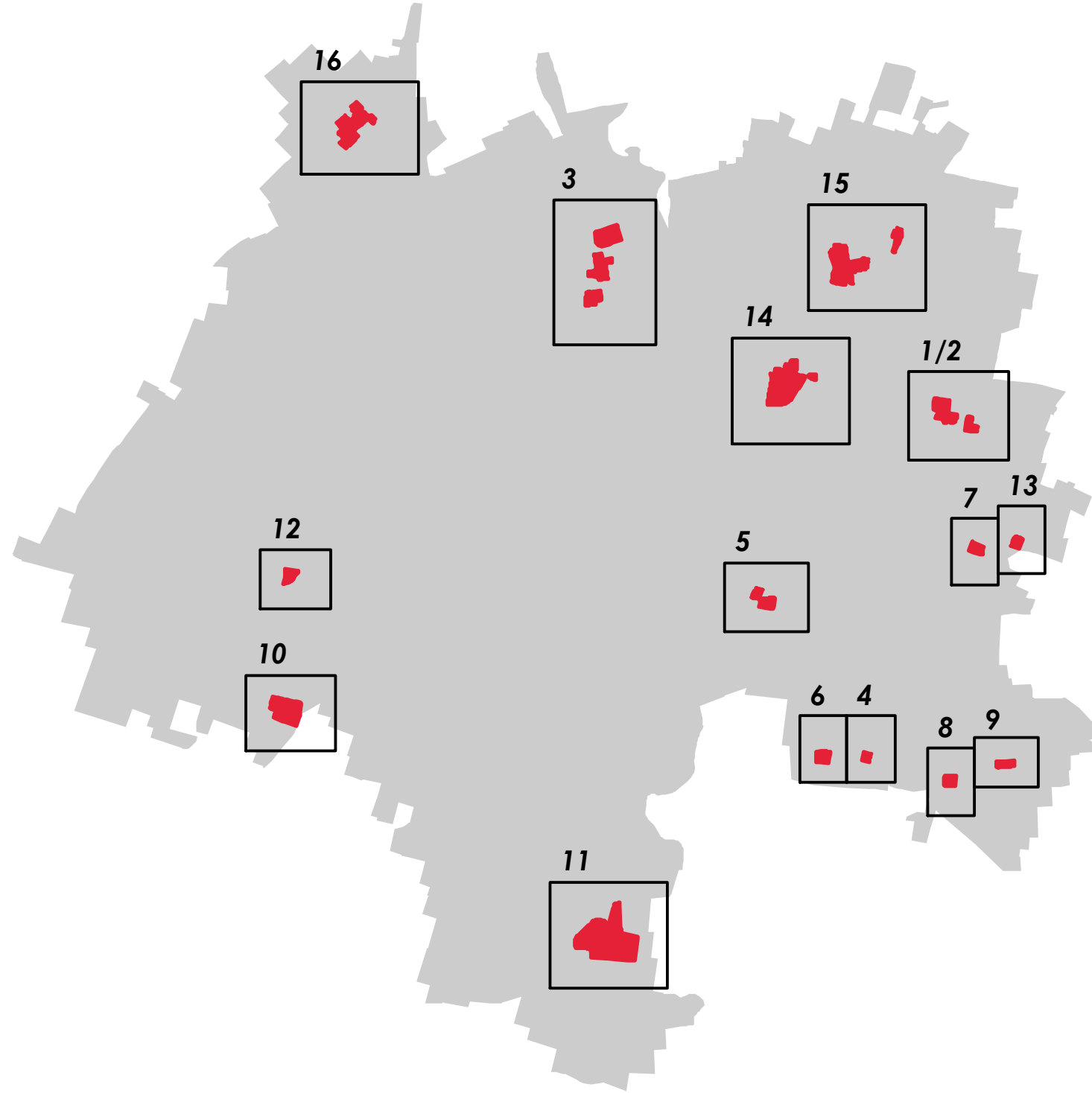
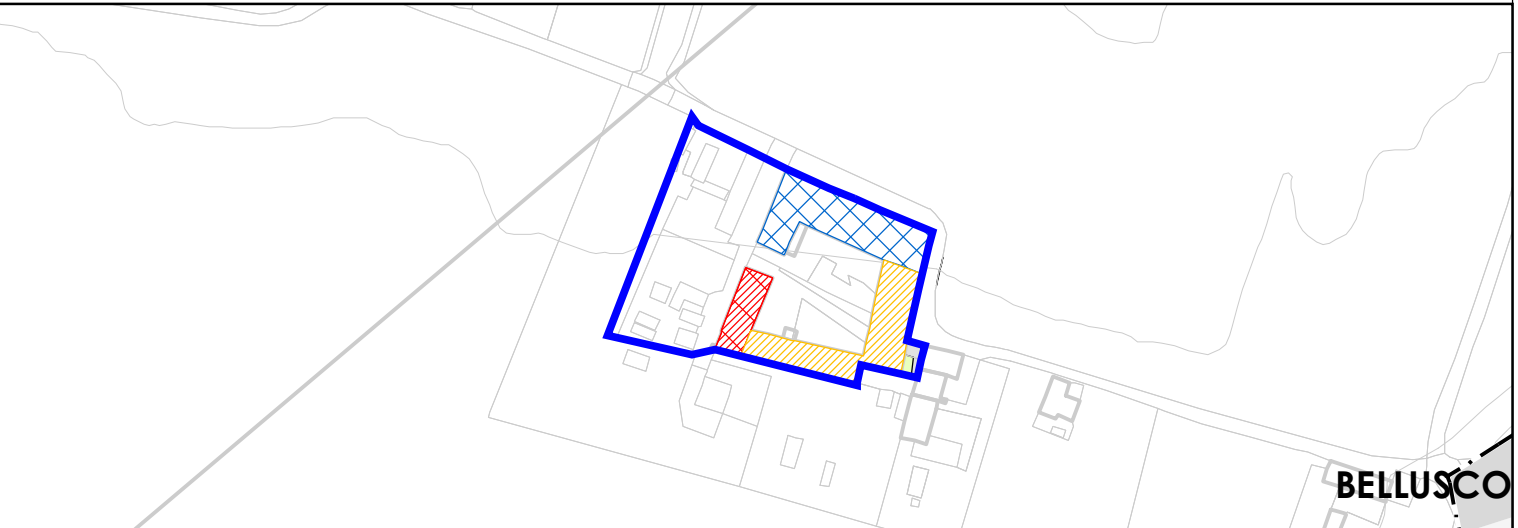
6 - CASCINA BRANCA



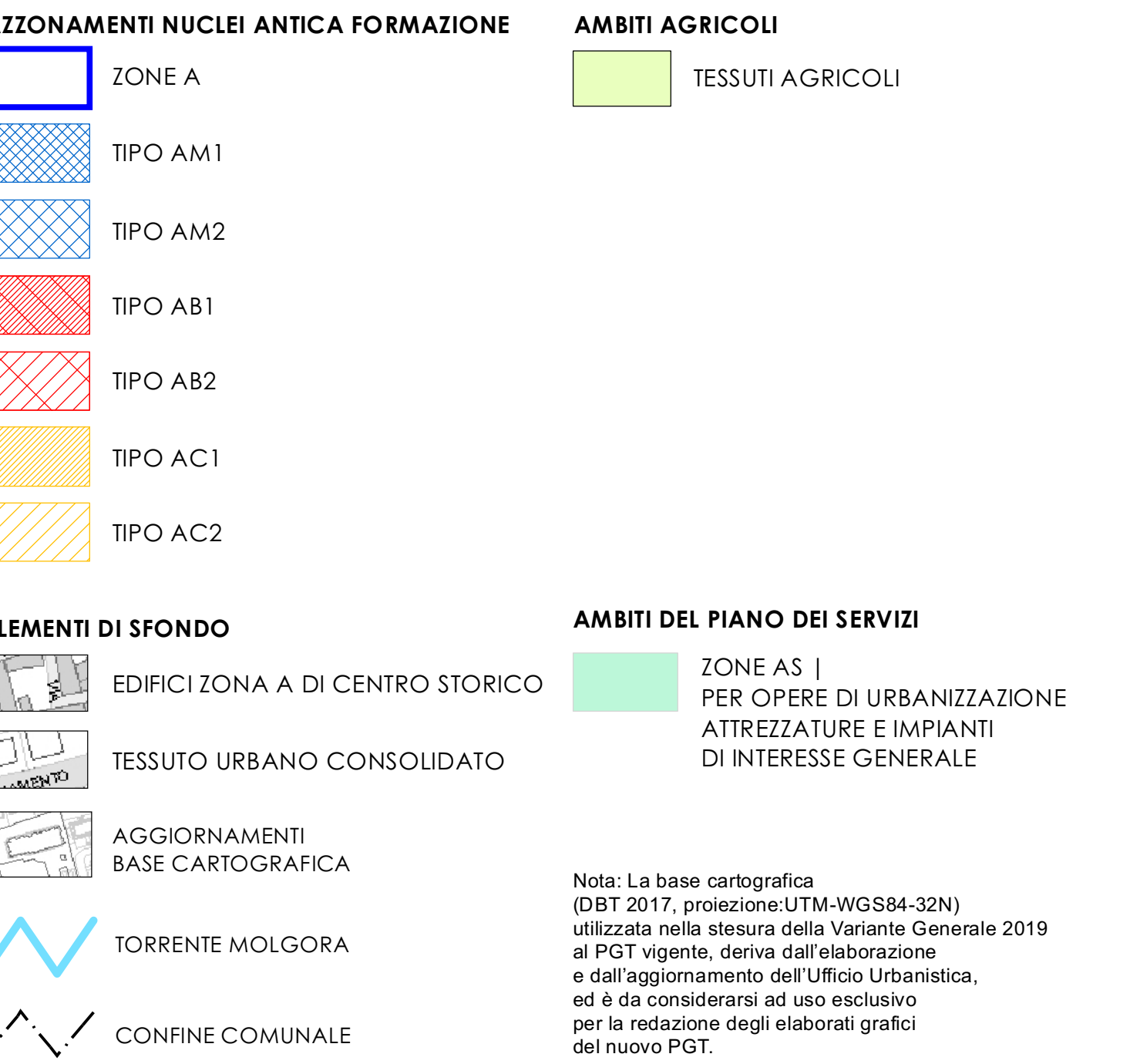
13 - CASCINA GRIFFALDA



7 - CASCINA GARGANTINI



Legenda



Comune di Vimercate  
Piano di Governo del Territorio  
Variante Generale 2019

Piano delle Regole

Approvazione luglio 2020

TAV. 4	Nuclei di Antica Formazione   Ambiti minori
scala 1:2.000	Piano Adottato con deliberazione C.C. n. 53 del 19/11/2019 Piano Approvato con deliberazione C.C. n. .... del ....

Sindaco  
Ing. Francesco Sartini

Progettista  
Arch. Massimiliano Lippi

Co-progettisti  
Arch. Giovanni Dassi, Arch. Serena Righini, Geom. Giovanni Termini

Collaboratori  
Arch. Mariasivia Agresta, Arch. Tiziana Ronchi (SIT e disegno del piano)